

State of Wyoming Corner Record

(in compliance with the CORNER PERPETUATION AND FILING ACT, Wyoming Statutes, 1977, Section 36-11-101, et. seq., and the Rules and Regulations of the Board of Registration for Professional Engineers and Professional Land Surveyors)

Reverse side of this form may be used if more space is needed.

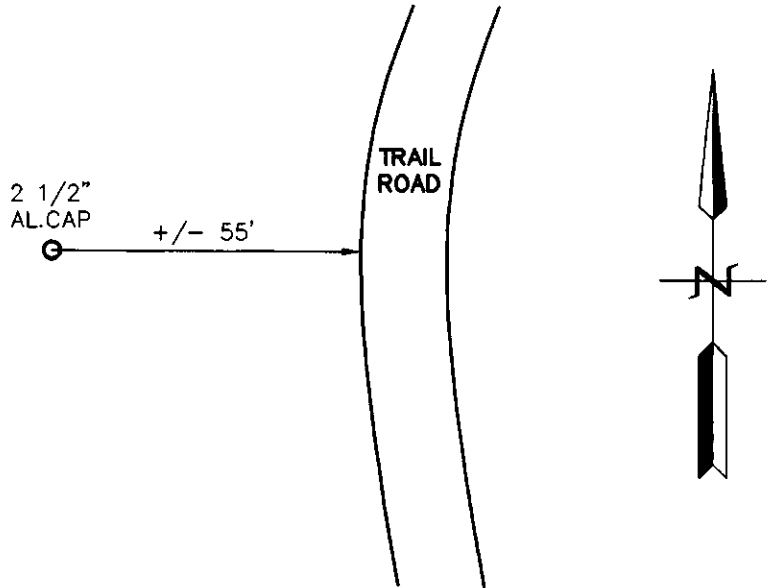
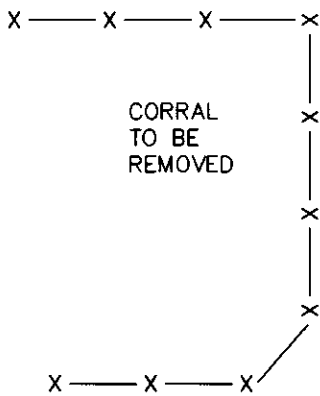
Record of original survey and citation of source of historical information (if corner is lost or obliterated). Description of corner monumentation evidence found and/or monument and accessories established to perpetuate the location of this corner. Sketch of relative location of monument, accessories, and reference points with course and distance to adjacent corner(s) (if determined in this survey). Method and rationale for reestablishment of lost or obliterated corner.

GLO RECORD: UNKNOWN.

MONUMENT FOUND: NONE.

MONUMENT SET: SET A 5/8" X 24" REBAR WITH 2 1/2" ALUMINUM CAP PROJECTING 3" ABOVE GROUND SURFACE IN A COLLAR OF STONE. MONUMENT SET BY SINGLE PROPORTION. MONUMENT STAMPED AS SHOWN BELOW.

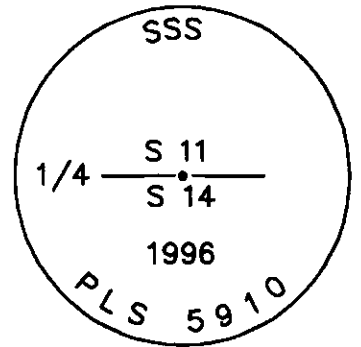
REFERENCES: NO NEARBY OBJECTS TO REFERENCE TO.



197542

LARAMIE COUNTY CLERK
CHEYENNE, WY.

'97 FEB 7 AM 8 38



Date of Field Work: 5/20/96 Office Reference: 96130

CROSS INDEX DIAGRAM

A	1	2	3	4	5	6	7	8	9	10	11	12	13	14	15	16	17	18	19	20	21	22	23	24	25	A
B																										B
C	6																									C
D		5																								D
E			4																							E
F				3																						F
G					2																					G
H						1																				H
J																										J
K																										K
L																										L
M	7																									M
N		8																								N
O			9																							O
P				10																						P
Q					11																					Q
R						12																				R
S							13																			S
T								14																		T
U									15																	U
V										16																V
W											17															W
X												18														X
Y													19													Y
Z														20												Z
															21											
																22										
																	23									
																		24								
																			25							

Firm/Agency, Address

STEIL SURVEYING SERVICES, LLC

1102 WEST 19th STREET

CHEYENNE WY 82001

Telephone Number: **(307) 634-7273**

This corner record was prepared by me or under my direction and supervision.

SEAL & SIGNATURE



BOOK 1443

Corner Name: NORTH 1/4 Section: 14 T. 12N. R. 70W. 6th P.M. Cross-Index No.: J-19
SBRPEPLS/PLSW: March 1994

0953